

Be a responsible snorkeller

Before you go

Check the conditions: be aware of tides, water temperatures, currents and weather forecasts before you leave.

Take a friend: never snorkel alone and always tell people where you are going.

Know who to contact: find out where the nearest medical and/or coastguard facility is and note down who to contact in an emergency.

At the beach

Know your surroundings: check what the weather and tides are doing, and identify a landmark for reference.

Use the right equipment: only use good quality and well-fitting equipment – mask, snorkel and fins.

Wear the right protection: a wetsuit will keep you warm and protect you against jellyfish stings. If it's sunny, remember to cream up!

In the water

Follow the Snorkeller's Code:

Do not remove seaweed or animals from rocks or from their homes.

Take care not to kick sealife with fins or stand on delicate animals.

Observe animals where they live and don't take anything away with you.

WARNING:

Do not snorkel in rough weather

Do not touch jellyfish and other wildlife

Never snorkel alone

Emergency Services:
999

Belfast Coastguard:
02891 463 933

Arran Medical Group:
01770 600 546

Isle of Arran Snorkel Trail

E livingseas@scottishwildlifetrust.org.uk

W scottishwildlifetrust.org.uk/snorkeltrail

f facebook.com/LivingSeasScotland

t @ScottishSeas

i @scottishwildlifetrust



- 1 Clauchlands Farm

2 Lamlash

3 Whiting Bay
- 4 Kildonan

5 Imachar

6 Lochranza

The Isle of Arran Snorkel Trail joins a growing list of snorkel trails in Scotland launched as part of the Scottish Wildlife Trust's Living Seas programme, supported by the Esmée Fairbairn Foundation.



scottishwildlifetrust.org.uk

Harbourside House 110 Commercial Street Edinburgh EH6 6NF

T 0131 312 7765 E enquiries@scottishwildlifetrust.org.uk

The Scottish Wildlife Trust is a company limited by guarantee, registered in Scotland (no. SC040247). It is also a Scottish registered charity (no SC005792). Cover image © Howard Wood. Some of the images in this leaflet are courtesy of Scottish Natural Heritage and Marine Scotland. Contains OS data © Crown Copyright and database right 2021. Esri, Maxar, Earthstar Geographics, CNES/Airbus DS, USDA FSA, USGS, Getmapping, AeroGrid, IGN, IGP, and the GIS User Community.



Snorkel Trail

Isle of Arran

In association with **COAST**

Life under the waves

The waters off Scotland's west coast are home to a rich marine environment just waiting to be explored. There are no guarantees what you might see on your snorkel (that's part of the fun!), but here are some common species to keep an eye out for:

Fish

BALLAN WRASSE

COMMON BLENNY

TWO-SPOT GOBY

JUVENILE COD

Jellyfish

WARNING: PAINFUL STING

LION'S MANE

MOON

BARREL

COMB

Crustaceans

SHORE CRAB

HARBOUR CRAB

VELVET SWIMMING CRAB

HERMIT CRAB

Starfish and urchins

COMMON STARFISH

SUNSTAR

COMMON (EDIBLE) URCHIN

SPINY STARFISH

Snails

DOGWHELK

LIMPET

PERIWINKLE

TOPSHELL

Plants and algae

KELP

SEAGRASS

BLADDER WRACK

MAERL

Other invertebrates

PEACOCK WORM

BEADLET ANEMONE

SNAKELOCKS ANEMONE

BURROWING ANEMONE

Also look out for...

SEALS

CUCKOO WRASSE

PORPOISE

OTTER

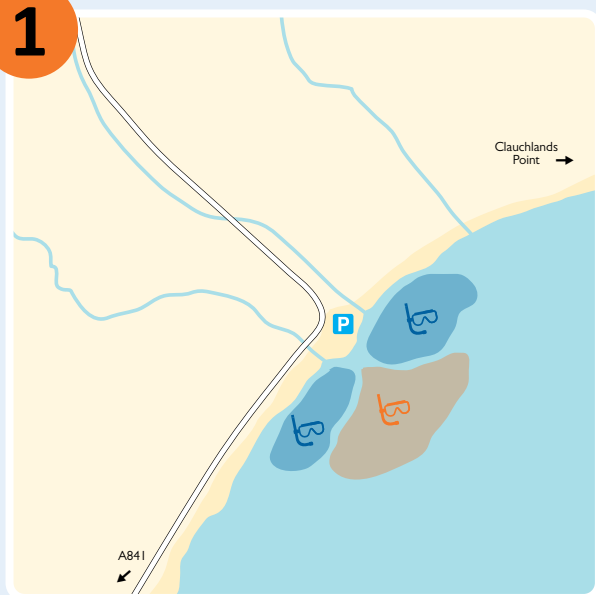
15 SPINE STICKLEBACK

SMALL-SPOTTED CAT SHARK

Remember the three Ts:
No touching, taking or teasing of marine animals, plants or shells.

What did you see on your snorkel?
Send us your pictures on Facebook, Twitter and Instagram.

1



Clachlands Farm

P **MAP:** OS Explorer 361, NS048326
NEAREST VILLAGE: Lamlash (1.2 miles)

This site, which is within the No Take Zone, offers the opportunity to see a marine habitat where no fishing has taken place since 2008. Look for juvenile fish and a wide variety of crabs and starfish amongst the seaweed. You may also find some patches of seagrass to explore by swimming along for a short while with the coast on your right-hand side.

3

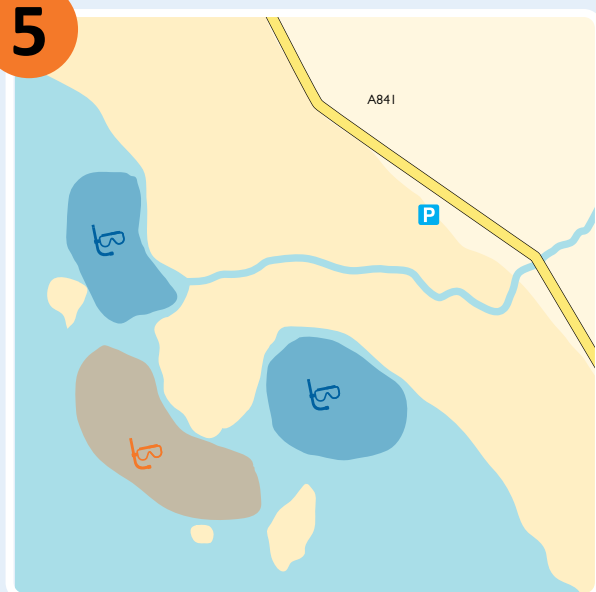


Whiting Bay

P **MAP:** OS Explorer 361, NS045261
NEAREST VILLAGE: Whiting Bay (0 miles)

The old jetty at Whiting Bay offers an ideal place for snorkelling; with easy access across a sandy beach there is lots to see making it a fantastic place for beginners and younger snorkellers. For the more experienced, head further out on a low tide towards the mooring buoys to find amazing seagrass habitat. Take care walking on the jetty at low tide as it can be very slippery.

5



Imachar

P **MAP:** OS Explorer 361, NR865401
NEAREST VILLAGE: Pinmill (2.6 miles)

This rocky outcrop is surrounded by beautifully clear waters, providing an excellent opportunity to see a variety of fish, crabs, starfish and many other species. Entry is safest directly off the pebble beach either side of the outcrop. Snorkelling this site an hour either side of high tide is recommended, and advanced snorkellers may benefit from taking a torch to explore between the rocks.

2



Lamlash

P **MAP:** OS Explorer 361, NS030314
NEAREST VILLAGE: Lamlash (0 miles)

The beach below the Drift Inn offers carefully-footed access to this excellent site, where a myriad of marine life lives. More advanced snorkellers can head slightly further out towards the buoys to try and find small patches of seagrass. There is a working pier near this site, so keep a safe distance from the jetty and be careful of boat traffic.

4



Kildonan

P **MAP:** OS Explorer 361, NS021209
NEAREST VILLAGE: Kildonan (0 miles)

This sheltered beach at the southern end of Arran is easily accessed from in front of the village hall. The geology offers impressive rocky outcrops, providing great habitat for fish and crustaceans. Seabirds, seals and otters are all commonly seen here. The small beach at the front of the hall is great for beginners, whilst the rocky outcrops provide a chance for those more experienced to explore.

6



Lochranza

P **MAP:** OS Explorer 361, NR925509
NEAREST VILLAGE: Lochranza (0 miles)

To the west of the ferry pier, this sheltered beach offers an easily accessible site to snorkel whilst waiting for the ferry. Crabs, juvenile fish, starfish and a variety of sea snails can often be found hiding amongst the seaweed. Please ensure you stay close to the coast and remain well away from the working ferry pier.

The Community of Arran Seabed Trust


COAST is a community-led organisation, founded in 1995, that works tirelessly to protect and restore a diverse, abundant and beautiful marine environment for everyone in Arran, the Clyde and Scotland.

Nestled between the Mull of Kintyre on the west and Ayrshire on the east, you'll find "Scotland in miniature"; the Isle of Arran. Arran residents have long been impassioned about their coastal waters and the need to protect them. In 2008, Arran's community were proud to establish the Lamlash Bay No Take Zone, a 2.67km² area where any extraction of marine life is prohibited – the first area of its kind in Scotland. In 2016, the much larger (280km²) South Arran Marine Protected Area was created to protect sensitive seabed habitats.

Due to these protected areas, marine life in Arran's seas is abundant and varied. From large marine mammals – such as seals, otters and porpoise – to the tiny thumbnail-sized sea slugs, there's something to appeal to all interests.



In 2018, COAST opened their Discovery Centre on the shores of Lamlash Bay, a fantastic place to visit to learn more about the marine conservation efforts on the island. Even better, from here you can sign up for one of COAST's seasonal snorkel taster sessions.* Find your fins and get comfortable snorkelling in our seas under the careful guidance of qualified snorkel instructors, before heading off on a snorkel adventure of your own as you explore further sites around the island.



Isle of Arran
COAST
 Community Of Arran Seabed Trust

Registered Charity in
 Scotland SCO42088

*for available dates and full T&Cs, please visit COAST's website

Get in touch!

arrancoast.com

T 01770 600 656 E email@arrancoast.com

[f arran.coast](https://www.facebook.com/arran.coast) [t ArranCoast](https://twitter.com/ArranCoast)

[i arran.coast](https://www.instagram.com/arran.coast)

Snorkelling can be dangerous and these self-guided trails are used entirely at your own risk. It is your responsibility to check the conditions present on the day and assess whether it is safe to snorkel.

The information contained within this leaflet was correct at the time of publishing (January 2022). For further details, please visit scottishwildlifetrust.org.uk/snorkeltrail

Key



Wild camping



Toilets



Café



Parking



Shop



Beginner



Advanced